eoapp
AQUALITE



Water Quality Statistics anytime, anywhere

Discover eoapp™ AQUALITE, a user-friendly online webapp for instant access to water quality insights. Generate reliable hindcast statistics quickly and explore data with ease.

Dashboard with monthly statistics.

Receive key insights for your site on water clarity, turbidity and kd490 with just one click - delivered directly to your personalised eoapp™ AQUALITE account.

BENEFITS

+ 24/7 access and results within minutes
+ globally available, from the shore to inland waters
+ Increase efficiency and manage expectations of field campaigns with optical sensors

SERVICE FEATURES

Actionable results, ready to use. No additional analytics needed on your end.

Rapid results thanks to scalable cloud environment.

High frequency of analytics by harnessing fleets of satellite sensors.

APPLICATIONS

+ USV and airborne survey campaigns with optical sensors
+ Evaluation of sensor performance after project execution
+ Manage client communication by showing baseline water clarity conditions

Try it
aqualite.eoapp.de

Earth Observation & Environmental Services
eomap.com

EOMAP
a Fugro company



Your Specific AOI

Generate results for your area of interest

+ Works for any water body of interest
+ Upload a file (kml, geojson, shp)
+ Select your area directly on a map

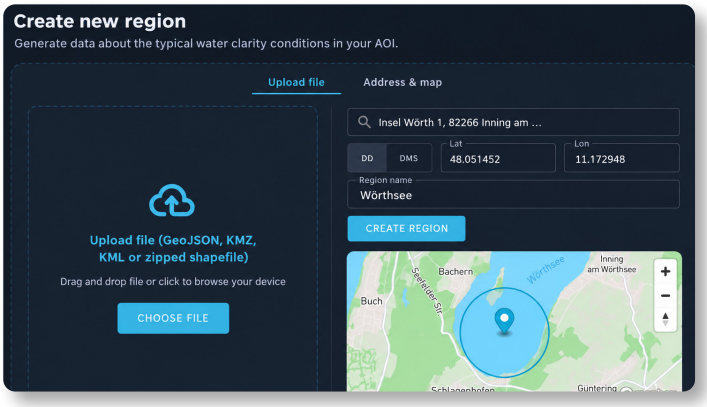

Data Analysis

Monthly aggregation of satellite images

+ Visual analysis of monthly aggregation maps
+ Temporal development of water quality
+ Typical water clarity conditions in your AOI

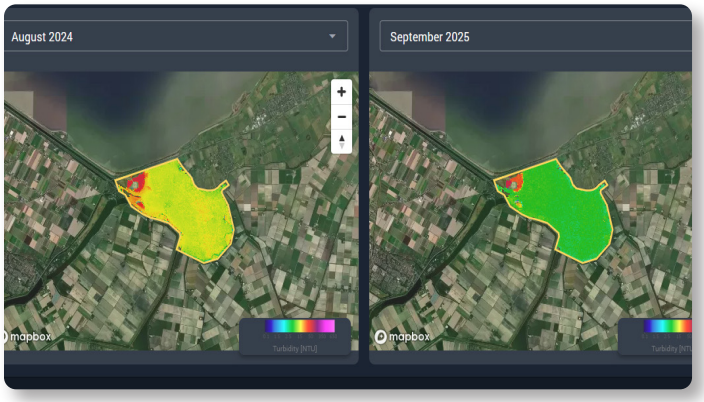

Reporting-ready Data

From analysis to report in seconds

+ Automatic PDF creation
+ Includes all relevant statistics
+ Ready to share reports



Earth Observation & Environmental Services
eomap.com

EOMAP
a Fugro company